




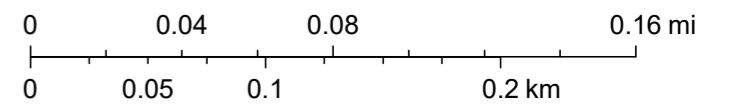
Newport Forest ODF FPA Streams Map



1/31/2026, 3:38:09 PM

1:4,514

-  4
FPA Flow Line, Fish Presence
-  Fish, Small
-  Nonfish, Small






Source: Esri, Vantor, Earthstar Geographics, and the GIS User Community, Sources: Esri, TomTom, Garmin, FAO, NOAA, USGS, © OpenStreetMap contributors, and the GIS User Community

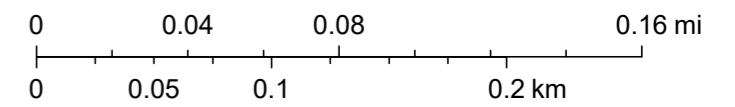
Newport Forest ODF FPA Streams Map



1/31/2026, 3:36:29 PM

1:4,514

-  4
FPA Flow Line, Fish Presence
-  Fish, Small
-  Nonfish, Small



Sources: Esri, Vantor, Airbus DS, USGS, NGA, NASA, CGIAR, N Robinson, NCEAS, NLS, OS, NMA, Geodatastyrelsen, Rijkswaterstaat, GSA, Geoland, FEMA, Intermap, and the GIS user community, Sources: Esri, TomTom, Garmin, FAO, NOAA, USGS, ©